


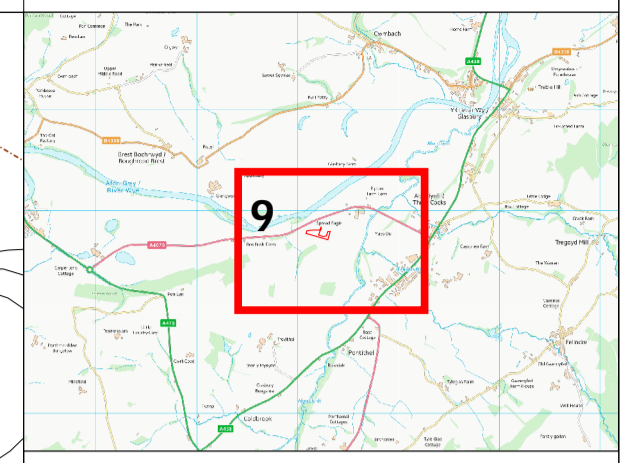
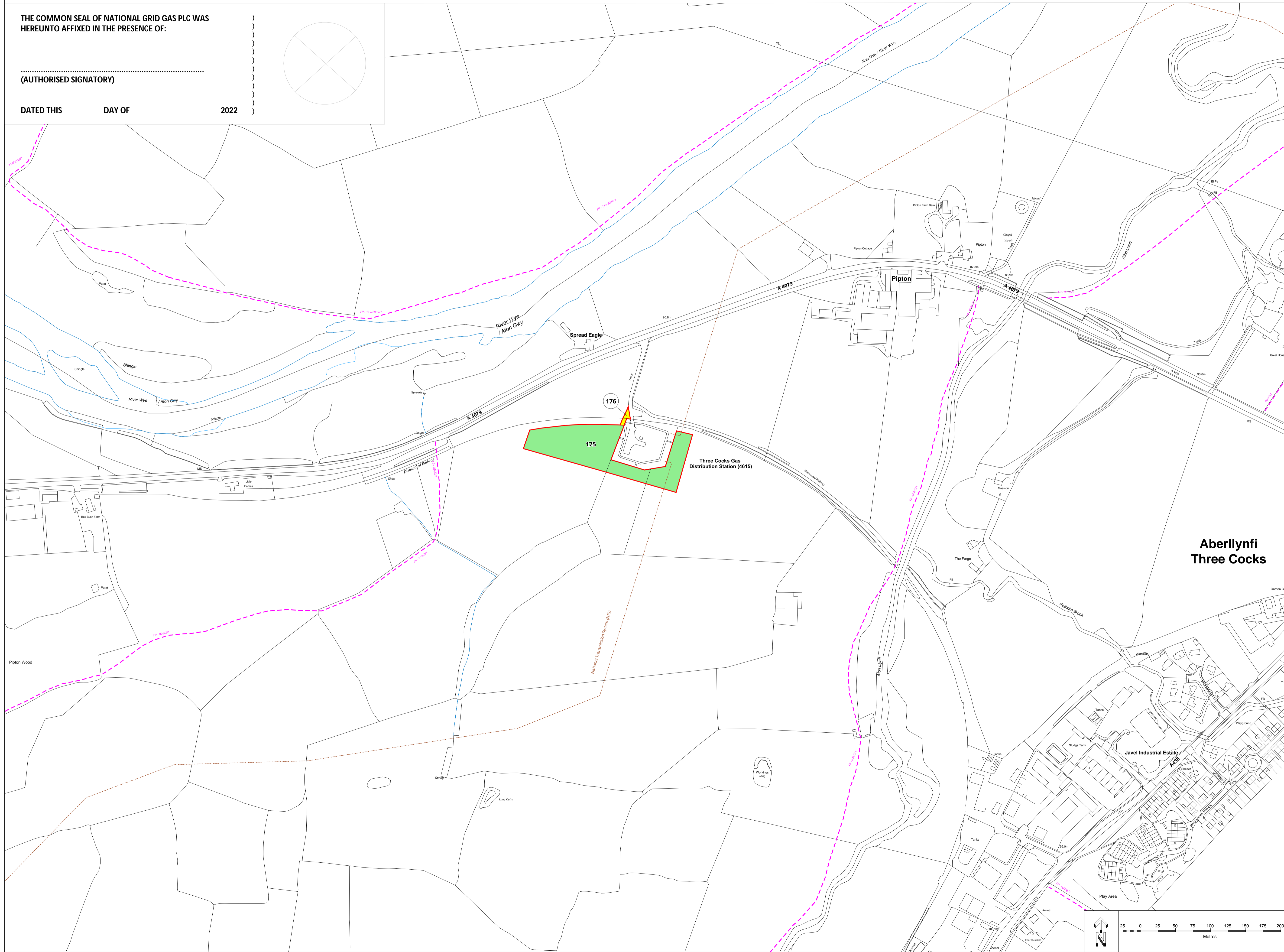
MAP REFERRED TO IN THE NATIONAL GRID GAS PLC (WESTERN GAS NETWORK PROJECT) COMPULSORY PURCHASE ORDER 2022

THE COMMON SEAL OF NATIONAL GRID GAS PLC WAS  
HEREUNTO AFFIXED IN THE PRESENCE OF:



(AUTHORISED SIGNATORY)

DATED THIS DAY OF 2022



**Key:**

- Land to be Acquired
- New Rights to be Acquired
- Pipeline Construction Rights
- Pipeline Rights - (which shall not exceed 24.4m in width, please see the Statement of Reasons which accompanies the Order for more information)
- Construction Compound Rights
- Lagoon Rights
- Construction Access Rights
- Access Rights
- Drainage Rights
- Security Rights
- Pipeline Rights and Pipeline Construction Rights
- Access Rights and Construction Compound Rights
- Access Rights and Lagoon Rights
- Access Rights and Drainage Rights
- Construction Compound Rights and Pipeline Rights
- Lagoon Rights and Pipeline Rights
- Order Land Boundary
- Local Authority Boundary
- National Transmission System (NTS)
- Public Right of Way

**Aberllynfi  
Three Cocks**



Project	WGN	Project No.	LRS-143
---------	-----	-------------	---------

**Disclaimer**  
Do not scale from this drawing. Check all dimensions on site before fabrication or setting out. This document is copyright and may not be reproduced without permission of the owner.

Where applicable the plot boundaries show the general boundary of the registered land. It does not show the exact line of the boundaries. Measurements scaled from this plan may not match measurements between the same points on the ground.

THIS MAP IS BASED UPON ORDNANCE SURVEY MATERIAL WITH THE PERMISSION OF ORDNANCE SURVEY ON BEHALF OF THE CONTROLLER OF HER MAJESTY'S STATIONERY OFFICE © CROWN COPYRIGHT AND DATABASE RIGHTS 2022 ORDNANCE SURVEY LICENCE NO. 0100069731

Rev	Reason for Issue	Date	Drw	Chk
1.0	Final	12/12/2022	SM	PK

**Map 9 of 10**

THE NATIONAL GRID GAS PLC  
(WESTERN GAS NETWORK PROJECT)  
COMPULSORY PURCHASE ORDER 2022

Plot numbers not used:  
20, 22, 35, 47, 53, 54, 55, 56, 57, 58, 87, 96, 133, 141, 147, 149, 150, 152, 163, 164

Drawing Reference  
**WGN-LRS-AGITC-LAN-MAP-0009**

LRS Reference  
**NG-LRS-143-CPO-1.0**

Scale	Date	Revision
1:2500 @ A1	12/10/2022	1.0

